

RESOLUTION NO. R2008-58

A RESOLUTION REQUESTING THE SIGNAL MOUNTAIN PLANNING COMMISSION TO STUDY AND ISSUE A WRITTEN REPORT ON THE PROPOSED PLAN OF SERVICES ATTACHED HERETO AND MADE A PART HEREOF BY REFERENCE, PURSUANT TO T.C.A. §6-51-102, RELATIVE TO ONE HUNDRED NINETY-SIX (196) DESCRIBED PARCELS OF REAL PROPERTY KNOWN AS FOX RUN SUBDIVISION AND CERTAIN PROPERTIES ADJACENT TO FOX RUN SUBDIVISION WHICH ARE CONTIGUOUS TO THE PRESENT CORPORATE LIMITS OF THE TOWN OF SIGNAL MOUNTAIN, TENNESSEE, AS SHOWN ON THE ATTACHED MAP.

BE IT RESOLVED BY THE TOWN COUNCIL OF THE TOWN OF SIGNAL MOUNTAIN, TENNESSEE, That Signal Mountain Planning Commission be and is hereby requested to study and issue a written report on the proposed Plan of Services attached hereto and made a part hereof by reference, pursuant to T.C.A. §6-51-102, to the Town Council of the Town of Signal Mountain, Tennessee relative to one hundred ninety-six (196) described parcels of real property known as Fox Run Subdivision and certain properties adjacent to Fox Run Subdivision which are contiguous to the present corporate limits of the Town of Signal Mountain, Tennessee, and as shown on the attached map.

All real property located within and adjacent to Fox Run Subdivision which are shown on the attached map which contains one hundred ninety-six (196) maps and parcels of real property which are contiguous to the current northern boundary of the Town, specifically including the property within:

Hamilton County Tax Map # 089 013	Hamilton County Tax Map # 089 014
Hamilton County Tax Map # 089.014.01	Hamilton County Tax Map # 089 015
Hamilton County Tax Map # 089J A 010	Hamilton County Tax Map # 089J A 011
Hamilton County Tax Map # 089J A 012	Hamilton County Tax Map # 089J A 013
Hamilton County Tax Map # 089J A 014	Hamilton County Tax Map # 089J A 015
Hamilton County Tax Map # 089J A 016	Hamilton County Tax Map # 089J A 017
Hamilton County Tax Map # 089J A 018	Hamilton County Tax Map # 089J A 019
Hamilton County Tax Map # 089J A 020	Hamilton County Tax Map # 089J A 021
Hamilton County Tax Map # 089J A 022	Hamilton County Tax Map # 089J A 023
Hamilton County Tax Map # 089J A 024	Hamilton County Tax Map # 089J A 025
Hamilton County Tax Map # 089J A 026	Hamilton County Tax Map # 089J A 027
Hamilton County Tax Map # 089J A 028	Hamilton County Tax Map # 089J A 029
Hamilton County Tax Map # 089J A 030	Hamilton County Tax Map # 089J A 031
Hamilton County Tax Map # 089J A 032	Hamilton County Tax Map # 089J A 032.01
Hamilton County Tax Map # 089J A 032.02	Hamilton County Tax Map # 089J A 032.03
Hamilton County Tax Map # 089J A 033	Hamilton County Tax Map # 089J A 033.01
Hamilton County Tax Map # 089J A 033.02	Hamilton County Tax Map # 089J A 033.03
Hamilton County Tax Map # 089J A 034	Hamilton County Tax Map # 089J A 035
Hamilton County Tax Map # 089J A 036	Hamilton County Tax Map # 089J A 037
Hamilton County Tax Map # 089J A 038	Hamilton County Tax Map # 089J A 039
Hamilton County Tax Map # 089J A 040	Hamilton County Tax Map # 089J A 041
Hamilton County Tax Map # 089J A 042	Hamilton County Tax Map # 089J A 043

Hamilton County Tax Map # 089J A 044	Hamilton County Tax Map # 089J A 045
Hamilton County Tax Map # 089J A 046	Hamilton County Tax Map # 089J A 047
Hamilton County Tax Map # 089J A 048	Hamilton County Tax Map # 089J A 049
Hamilton County Tax Map # 089J A 050	Hamilton County Tax Map # 089J A 051
Hamilton County Tax Map # 089J A 052	Hamilton County Tax Map # 089O A 001
Hamilton County Tax Map # 089O A 002	Hamilton County Tax Map # 089O A 003
Hamilton County Tax Map # 089O A 004	Hamilton County Tax Map # 089O A 005
Hamilton County Tax Map # 089O A 006	Hamilton County Tax Map # 089O A 006.01
Hamilton County Tax Map #089O A 006.02	Hamilton County Tax Map # 089O A 006.03
Hamilton County Tax Map # 089O A 007	
Hamilton County Tax Map # 089O A 008	Hamilton County Tax Map # 089O A 009
Hamilton County Tax Map # 089O A 010	Hamilton County Tax Map # 089O A 011
Hamilton County Tax Map # 089O A 012	Hamilton County Tax Map # 089O A 013
Hamilton County Tax Map # 089O A 014	Hamilton County Tax Map # 089O A 015
Hamilton County Tax Map # 089O A 016	Hamilton County Tax Map # 089O A 017
Hamilton County Tax Map # 089O A 018	Hamilton County Tax Map # 089O A 019
Hamilton County Tax Map # 089O A 020	Hamilton County Tax Map # 089O A 021
Hamilton County Tax Map # 089O A 021.01	Hamilton County Tax Map # 089O A 022
Hamilton County Tax Map # 089O A 023	Hamilton County Tax Map # 089O A 024
Hamilton County Tax Map # 089O A 025	Hamilton County Tax Map # 089O A 026
Hamilton County Tax Map # 089O A 027	Hamilton County Tax Map # 089O A 028
Hamilton County Tax Map # 089O A 029	Hamilton County Tax Map # 089O A 030

Hamilton County Tax Map # 0890 B 001	Hamilton County Tax Map # 0890 B 002
Hamilton County Tax Map # 0890 B 003	Hamilton County Tax Map # 0890 B 004
Hamilton County Tax Map # 0890 B 005	Hamilton County Tax Map # 0890 B 006
Hamilton County Tax Map # 0890 B 007	Hamilton County Tax Map # 0890 B 008
Hamilton County Tax Map # 0890 B 009	Hamilton County Tax Map # 0890 B 011
Hamilton County Tax Map # 0890 B 012	Hamilton County Tax Map # 0890 B 013
Hamilton County Tax Map # 0890 B 014	Hamilton County Tax Map # 0890 B 015
Hamilton County Tax Map # 0890 B 016	Hamilton County Tax Map # 0890 B 017
Hamilton County Tax Map # 0890 B 017.01	Hamilton County Tax Map # 0890 B 018
Hamilton County Tax Map # 0890 B 019	Hamilton County Tax Map # 0890 B 020
Hamilton County Tax Map # 0890 B 021	Hamilton County Tax Map # 0890 B 022
Hamilton County Tax Map # 0890 C 001	Hamilton County Tax Map # 0890 C 002
Hamilton County Tax Map # 0890 C 003	Hamilton County Tax Map # 0890 C 004
Hamilton County Tax Map # 0890 C 005	Hamilton County Tax Map # 0890 C 006
Hamilton County Tax Map # 0890 C 007	Hamilton County Tax Map # 0890 C 008
Hamilton County Tax Map # 0890 C 009	Hamilton County Tax Map # 0890 C 010
Hamilton County Tax Map # 0890 C 011	Hamilton County Tax Map # 0890 C 012
Hamilton County Tax Map # 0890 C 013	Hamilton County Tax Map # 0890 C 014
Hamilton County Tax Map # 0890 C 015	Hamilton County Tax Map # 0890 C 016
Hamilton County Tax Map # 0890 C 017	Hamilton County Tax Map # 0890 C 018
Hamilton County Tax Map # 0890 C 019	Hamilton County Tax Map # 0890 C 020
Hamilton County Tax Map # 0890 C 021	Hamilton County Tax Map # 0890 C 022

Hamilton County Tax Map # 0890 C 023	Hamilton County Tax Map # 0890 C 024
Hamilton County Tax Map # 0890 C 025	Hamilton County Tax Map # 0890 C 026
Hamilton County Tax Map # 0890 C 027	Hamilton County Tax Map # 0890 C 029
Hamilton County Tax Map # 0890 C 030	Hamilton County Tax Map # 0890 C 033
Hamilton County Tax Map # 0890 C 034	Hamilton County Tax Map # 0890 C 035
Hamilton County Tax Map # 0890 C 036	Hamilton County Tax Map # 0890 C 039
Hamilton County Tax Map # 0890 C 040	Hamilton County Tax Map # 0890 E 001
Hamilton County Tax Map # 0890 E 002	Hamilton County Tax Map # 0890 E 003
Hamilton County Tax Map # 0890 E 004	Hamilton County Tax Map # 0890 E 005
Hamilton County Tax Map # 0890 E 006	Hamilton County Tax Map # 0890 E 007
Hamilton County Tax Map # 0890 E 008	Hamilton County Tax Map # 0890 F 001
Hamilton County Tax Map # 0890 F 002	Hamilton County Tax Map # 0890 F 003
Hamilton County Tax Map # 0890 F 004	Hamilton County Tax Map # 0890 F 005
Hamilton County Tax Map # 0890 F 006	Hamilton County Tax Map # 0890 F 007
Hamilton County Tax Map # 0890 F 008	Hamilton County Tax Map # 0890 F 009
Hamilton County Tax Map # 0890 F 010	Hamilton County Tax Map # 0890 F 011
Hamilton County Tax Map # 0890 G 001	Hamilton County Tax Map # 0890 H 001
Hamilton County Tax Map # 0890 H 004	Hamilton County Tax Map # 0890 H 005
Hamilton County Tax Map # 0890 H 006	Hamilton County Tax Map # 0890 H 007
Hamilton County Tax Map # 0890 H 008	Hamilton County Tax Map # 0890 H 009
Hamilton County Tax Map # 0890 H 010	Hamilton County Tax Map # 0890 H 011
Hamilton County Tax Map # 0890 H 012	Hamilton County Tax Map # 0890 H 013

Hamilton County Tax Map # 0890 H 014
 Hamilton County Tax Map # 0890 H 016
 Hamilton County Tax Map # 0890 H 018
 Hamilton County Tax Map # 0890 H 020
 Hamilton County Tax Map # 0890 H 022
 Hamilton County Tax Map # 0890 H 024
 Hamilton County Tax Map # 0890 H 026
 Hamilton County Tax Map # 0890 H 028
 Hamilton County Tax Map # 0890 H 030
 Hamilton County Tax Map # 0890 H 032
 Hamilton County Tax Map # 098 002

Hamilton County Tax Map # 0890 H 015
 Hamilton County Tax Map # 0890 H 017
 Hamilton County Tax Map # 0890 H 019
 Hamilton County Tax Map # 0890 H 021
 Hamilton County Tax Map # 0890 H 023
 Hamilton County Tax Map # 0890 H 025
 Hamilton County Tax Map # 0890 H 027
 Hamilton County Tax Map # 0890 H 029
 Hamilton County Tax Map # 0890 H 031
 Hamilton County Tax Map # 0890 H 033

Paul M. Heubrich
 MAYOR

Thomp Johnson
 RECORDER

Judy 14, 2008
 DATE

Judy 14, 2008
 DATE

PAN/kac

PROPOSED PLAN OF SERVICES
FOR FOXRUN SUBDIVISION AND ADJACENT PROPERTIES
IN ACCORDANCE WITH
TENNESSEE CODE ANNOTATED § 6-51-102
JULY 2008

The Town Council of the Town of Signal Mountain, Tennessee hereby proposes the following Plan for Provision of Services for certain properties lying contiguous to the present corporate limits of the Town of Signal Mountain, Tennessee, known as Fox Run Subdivision and certain parcels on Anderson Pike adjacent to the Fox Run Subdivision which are shown on the attached map and described as follows:

All roads and accepted right of ways in the Fox Run Subdivision shown on the attached map including streets named Bee Tree Lane, Blue Teal Lane, Bristlecone Lane, Bugle Call Way, Cloudcrest Trail, Fox Run Drive, Hobblebush Lane, Pintail Lane, Reynard Trail, Sly Fox Lane, Wingfield Court, Wood Sorrell Lane, and Woodlair Way, and all properties including all property within the following maps and parcels:

Hamilton County Tax Map # 089 013	Hamilton County Tax Map # 089 014
Hamilton County Tax Map # 089.014.01	Hamilton County Tax Map # 089 015
Hamilton County Tax Map # 089J A 010	Hamilton County Tax Map # 089J A 011
Hamilton County Tax Map # 089J A 012	Hamilton County Tax Map # 089J A 013
Hamilton County Tax Map # 089J A 014	Hamilton County Tax Map # 089J A 015
Hamilton County Tax Map # 089J A 016	Hamilton County Tax Map # 089J A 017
Hamilton County Tax Map # 089J A 018	Hamilton County Tax Map # 089J A 019
Hamilton County Tax Map # 089J A 020	Hamilton County Tax Map # 089J A 021

Hamilton County Tax Map # 089J A 022	Hamilton County Tax Map # 089J A 023
Hamilton County Tax Map # 089J A 024	Hamilton County Tax Map # 089J A 025
Hamilton County Tax Map # 089J A 026	Hamilton County Tax Map # 089J A 027
Hamilton County Tax Map # 089J A 028	Hamilton County Tax Map # 089J A 029
Hamilton County Tax Map # 089J A 030	Hamilton County Tax Map # 089J A 031
Hamilton County Tax Map # 089J A 032	Hamilton County Tax Map # 089J A 032.01
Hamilton County Tax Map # 089J A 032.02	Hamilton County Tax Map # 089J A 032.03
Hamilton County Tax Map # 089J A 033	Hamilton County Tax Map # 089J A 033.01
Hamilton County Tax Map # 089J A 033.02	Hamilton County Tax Map # 089J A 033.03
Hamilton County Tax Map # 089J A 034	Hamilton County Tax Map # 089J A 035
Hamilton County Tax Map # 089J A 036	Hamilton County Tax Map # 089J A 037
Hamilton County Tax Map # 089J A 038	Hamilton County Tax Map # 089J A 039
Hamilton County Tax Map # 089J A 040	Hamilton County Tax Map # 089J A 041
Hamilton County Tax Map # 089J A 042	Hamilton County Tax Map # 089J A 043
Hamilton County Tax Map # 089J A 044	Hamilton County Tax Map # 089J A 045
Hamilton County Tax Map # 089J A 046	Hamilton County Tax Map # 089J A 047
Hamilton County Tax Map # 089J A 048	Hamilton County Tax Map # 089J A 049
Hamilton County Tax Map # 089J A 050	Hamilton County Tax Map # 089J A 051
Hamilton County Tax Map # 089J A 052	Hamilton County Tax Map # 089O A 001
Hamilton County Tax Map # 089O A 002	Hamilton County Tax Map # 089O A 003
Hamilton County Tax Map # 089O A 004	Hamilton County Tax Map # 089O A 005
Hamilton County Tax Map # 089O A 006	Hamilton County Tax Map # 089O A 006.01

Hamilton County Tax Map #089O A 006.02	Hamilton County Tax Map # 089O A 006.03
Hamilton County Tax Map # 089O A 007	
Hamilton County Tax Map # 089O A 008	Hamilton County Tax Map # 089O A 009
Hamilton County Tax Map # 089O A 010	Hamilton County Tax Map # 089O A 011
Hamilton County Tax Map # 089O A 012	Hamilton County Tax Map # 089O A 013
Hamilton County Tax Map # 089O A 014	Hamilton County Tax Map # 089O A 015
Hamilton County Tax Map # 089O A 016	Hamilton County Tax Map # 089O A 017
Hamilton County Tax Map # 089O A 018	Hamilton County Tax Map # 089O A 019
Hamilton County Tax Map # 089O A 020	Hamilton County Tax Map # 089O A 021
Hamilton County Tax Map # 089O A 021.01	Hamilton County Tax Map # 089O A 022
Hamilton County Tax Map # 089O A 023	Hamilton County Tax Map # 089O A 024
Hamilton County Tax Map # 089O A 025	Hamilton County Tax Map # 089O A 026
Hamilton County Tax Map # 089O A 027	Hamilton County Tax Map # 089O A 028
Hamilton County Tax Map # 089O A 029	Hamilton County Tax Map # 089O A 030
Hamilton County Tax Map # 089O B 001	Hamilton County Tax Map # 089O B 002
Hamilton County Tax Map # 089O B 003	Hamilton County Tax Map # 089O B 004
Hamilton County Tax Map # 089O B 005	Hamilton County Tax Map # 089O B 006
Hamilton County Tax Map # 089O B 007	Hamilton County Tax Map # 089O B 008
Hamilton County Tax Map # 089O B 009	Hamilton County Tax Map # 089O B 011
Hamilton County Tax Map # 089O B 012	Hamilton County Tax Map # 089O B 013
Hamilton County Tax Map # 089O B 014	Hamilton County Tax Map # 089O B 015
Hamilton County Tax Map # 089O B 016	Hamilton County Tax Map # 089O B 017

Hamilton County Tax Map # 0890 B 017.01	Hamilton County Tax Map # 0890 B 018
Hamilton County Tax Map # 0890 B 019	Hamilton County Tax Map # 0890 B 020
Hamilton County Tax Map # 0890 B 021	Hamilton County Tax Map # 0890 B 022
Hamilton County Tax Map # 0890 C 001	Hamilton County Tax Map # 0890 C 002
Hamilton County Tax Map # 0890 C 003	Hamilton County Tax Map # 0890 C 004
Hamilton County Tax Map # 0890 C 005	Hamilton County Tax Map # 0890 C 006
Hamilton County Tax Map # 0890 C 007	Hamilton County Tax Map # 0890 C 008
Hamilton County Tax Map # 0890 C 009	Hamilton County Tax Map # 0890 C 010
Hamilton County Tax Map # 0890 C 011	Hamilton County Tax Map # 0890 C 012
Hamilton County Tax Map # 0890 C 013	Hamilton County Tax Map # 0890 C 014
Hamilton County Tax Map # 0890 C 015	Hamilton County Tax Map # 0890 C 016
Hamilton County Tax Map # 0890 C 017	Hamilton County Tax Map # 0890 C 018
Hamilton County Tax Map # 0890 C 019	Hamilton County Tax Map # 0890 C 020
Hamilton County Tax Map # 0890 C 021	Hamilton County Tax Map # 0890 C 022
Hamilton County Tax Map # 0890 C 023	Hamilton County Tax Map # 0890 C 024
Hamilton County Tax Map # 0890 C 025	Hamilton County Tax Map # 0890 C 026
Hamilton County Tax Map # 0890 C 027	Hamilton County Tax Map # 0890 C 029
Hamilton County Tax Map # 0890 C 030	Hamilton County Tax Map # 0890 C 033
Hamilton County Tax Map # 0890 C 034	Hamilton County Tax Map # 0890 C 035
Hamilton County Tax Map # 0890 C 036	Hamilton County Tax Map # 0890 C 039
Hamilton County Tax Map # 0890 C 040	Hamilton County Tax Map # 0890 E 001
Hamilton County Tax Map # 0890 E 002	Hamilton County Tax Map # 0890 E 003

Hamilton County Tax Map # 0890 E 004	Hamilton County Tax Map # 0890 E 005
Hamilton County Tax Map # 0890 E 006	Hamilton County Tax Map # 0890 E 007
Hamilton County Tax Map # 0890 E 008	Hamilton County Tax Map # 0890 F 001
Hamilton County Tax Map # 0890 F 002	Hamilton County Tax Map # 0890 F 003
Hamilton County Tax Map # 0890 F 004	Hamilton County Tax Map # 0890 F 005
Hamilton County Tax Map # 0890 F 006	Hamilton County Tax Map # 0890 F 007
Hamilton County Tax Map # 0890 F 008	Hamilton County Tax Map # 0890 F 009
Hamilton County Tax Map # 0890 F 010	Hamilton County Tax Map # 0890 F 011
Hamilton County Tax Map # 0890 G 001	Hamilton County Tax Map # 0890 H 001
Hamilton County Tax Map # 0890 H 004	Hamilton County Tax Map # 0890 H 005
Hamilton County Tax Map # 0890 H 006	Hamilton County Tax Map # 0890 H 007
Hamilton County Tax Map # 0890 H 008	Hamilton County Tax Map # 0890 H 009
Hamilton County Tax Map # 0890 H 010	Hamilton County Tax Map # 0890 H 011
Hamilton County Tax Map # 0890 H 012	Hamilton County Tax Map # 0890 H 013
Hamilton County Tax Map # 0890 H 014	Hamilton County Tax Map # 0890 H 015
Hamilton County Tax Map # 0890 H 016	Hamilton County Tax Map # 0890 H 017
Hamilton County Tax Map # 0890 H 018	Hamilton County Tax Map # 0890 H 019
Hamilton County Tax Map # 0890 H 020	Hamilton County Tax Map # 0890 H 021
Hamilton County Tax Map # 0890 H 022	Hamilton County Tax Map # 0890 H 023
Hamilton County Tax Map # 0890 H 024	Hamilton County Tax Map # 0890 H 025
Hamilton County Tax Map # 0890 H 026	Hamilton County Tax Map # 0890 H 027
Hamilton County Tax Map # 0890 H 028	Hamilton County Tax Map # 0890 H 029

Hamilton County Tax Map # 0890 H 030

Hamilton County Tax Map # 0890 H 031

Hamilton County Tax Map # 0890 H 032

Hamilton County Tax Map # 0890 H 033

Hamilton County Tax Map # 098 002

A. POLICE

Patrolling, radio directed response to calls for assistance, crime prevention services, traffic control and accident prevention services and other police protection and support using present personnel and equipment will be provided on the effective date of annexation. Within six (6) months of the effective date of annexation, one additional officer will be hired and a vehicle for the officer will be secured.

B. TRAFFIC ENGINEERING

Traffic Engineering and installation of signs and other traffic control devices to be installed as required throughout the annexation area, when the need is established by appropriate traffic studies which shall be conducted within six (6) months of the effective date of annexation.

C. FIRE

1. Fire protection by present personnel and the equipment of the fire fighting force within the limitations of available water and distance from fire stations will be provided on the effective date of annexation.

2. Within eighteen (18) months after annexation, placement of hydrants will be installed where there are existing water mains of adequate size on the basis of nationally-accepted

standards defined by the National Fire Underwriters' Association. As additional water lines are extended into the annexation area by Walden's Ridge Utility Service, if not presently served, fire hydrants shall be installed as required by the above-mentioned standard when the population density or need for hydrant services is sufficient to cost effectively extend hydrant services to the annexed property in the discretion of the Town Manager and the Town Council.

4. Within twelve (12) months after annexation, a study will be completed to determine the need for construction of a fire substation near the annexed area on property owned by the Town to assure the continued compliance with standards established by the National Fire Underwriters appropriate to the existing fire insurance rating which is received by other residents within the Town.

D. REFUSE COLLECTION

The same regular refuse collection or comparable services provided by the Town to its other residents will be extended to the annexed area within ninety (90) days of the effective date of annexation.

E. ROAD AND STREET CONSTRUCTION AND REPAIR; SIGNS AND LIGHTING, AND STORMWAYTER AND DRAINAGE

1. Emergency maintenance of streets (repair of hazardous chuck holes, measures necessary to maintain normal traffic flow), removal of snow and/or sanding of streets during icing conditions will begin on the effective date of annexation.

2. Routine maintenance, on the same basis as in the present Town, will begin in the annexed area on the effective date of annexation.

3. Within eighteen (18) months of annexation, street name signs will be installed as needed in all substantially developed areas.

4. Street lights will be installed where needed within the annexed area under the same standards as now prevail in the Town.

5. Stormwater and drainage services for all streets within the annexed area will be studied within six months of the date of annexation to determine the extent of services needed within the annexed area. Emergency erosion and drainage services currently provided to all streets within the Town shall be provided to the annexed area immediately following the effective date of annexation.

F. PLANNING AND ZONING

The planning and zoning jurisdiction of the Town will be immediately extended to the annexed area on the effective date of annexation. Town planning will thereafter encompass the annexed area. Pending a review of the zoning by the Town of Signal Mountain Planning Commission and the Town Council, the property shall be reclassified to a temporary classification of LDR Low Density Residential District pursuant to Article 603 of the Town's Zoning Ordinance.

G. RECREATION AND OTHER TOWN PROGRAMS

1. All of the recreational areas and programs provided for the present Town residents will be made available immediately to the residents of the annexed area in the same manner as received by current residents of the Town.

2. Recreation programs such as swimming, summer camps, baseball, flag football, basketball, tennis will be made available to all residents of the annexed area in the same manner as received by current residents of the Town.

3. The Town Library and the Mountain Arts Community Center facilities shall be made available immediately to the residents of the annexed area in the same manner as are received by current residents of the Town.

H. WATER SYSTEM

Water for all annexed properties will continue to be provided in the same manner as it is currently provided by the Walden's Ridge Utility District.

I. ELECTRICAL SERVICE

Electricity will continue to be provided to residents of the newly annexed area by the Electric Power Board of Chattanooga.

J. SEWER SYSTEM

Sewer services for properties within the annexed area will be provided to the residents of the newly annexed area by the Hamilton County Water and Wastewater Authority to the extent

that lines are available to properties within the annexed area. The construction of new sewer lines will occur when the density of development makes new sewer lines feasible and funds for the construction of necessary sewer lines are available as determined by the Hamilton County Water and Wastewater Authority.

K. INSPECTION/CODE ENFORCEMENT

The Town of Signal Mountain now provides inspection and code enforcement services (building, electrical, plumbing, gas, and unsafe building services) to all areas of the Town. These same services will be provided to the newly annexed area when it becomes a part of the Town.












L. ANIMAL CONTROL

The Humane Educational Society currently provides the services of animal control and enforces the Town's leash laws and other animal control ordinances. This service or other comparable services available to citizens of the Town will be available in the new area when the annexation becomes effective.

Fox Run Subdivision



Legend

-  Map 089J Group A
-  Map 089O Group A
-  Map 089O Group B
-  Map 089O Group F
-  Map 089O Group E
-  Map 089O Group C
-  Map 089O Group H
-  Map 089O Group G
-  Map 098
-  Map 089O Group G
-  Map 089

★ Parcel 33.03

★ Parcel 033

